

CHICAGO CORINTHIAN YACHT CLUB



SAILING INSTRUCTIONS

AMENDMENT 1A

-- CASRA Social Distancing Series --

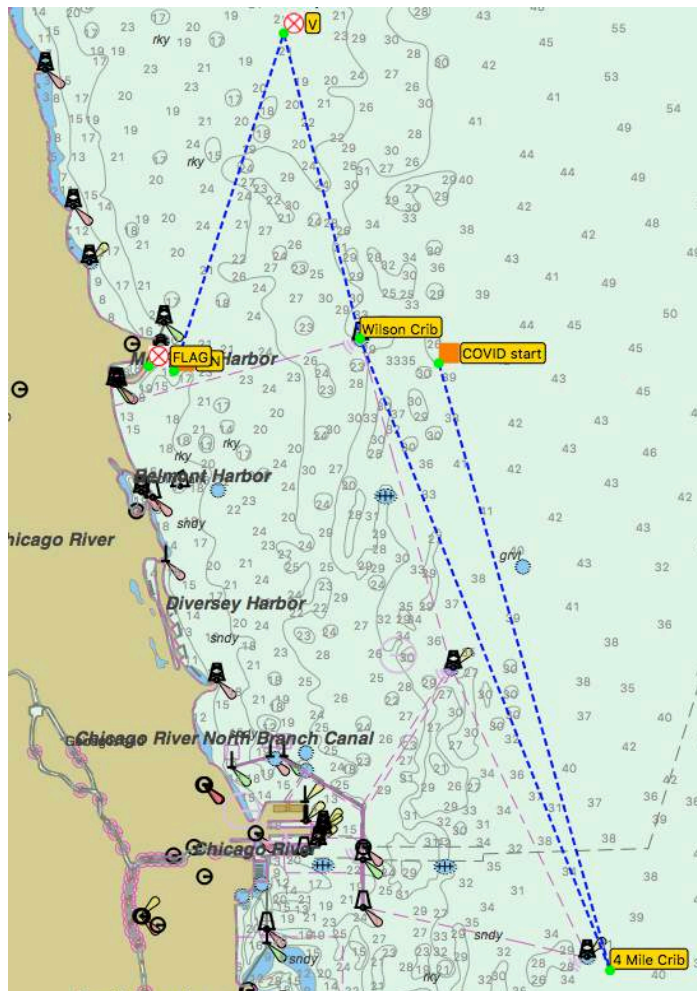
July 5th, 2020

8. COURSE


START	41°57.74 N, 87°34.51 W	
4 Mile Crib	41°52.24 N, 87°32.42 W LL#19925	Round to STARBOARD
Wilson Avenue Crib	41°57.97 N, 87°35.47 W LL#20135	Round to PORT
CCYC 'V' mark	42°00.74 N, 87°36.40 W	Round to PORT
FINISH	41°57.68 N, 87°37.74 W	Between mark and FLAG on Land

8.1. The following modifies Sailing Instruction #8

8.2. Course Diagram



CHICAGO CORINTHIAN YACHT CLUB



SAILING INSTRUCTIONS

AMENDMENT 1A

-- CASRA Social Distancing Series --

July 5th, 2020

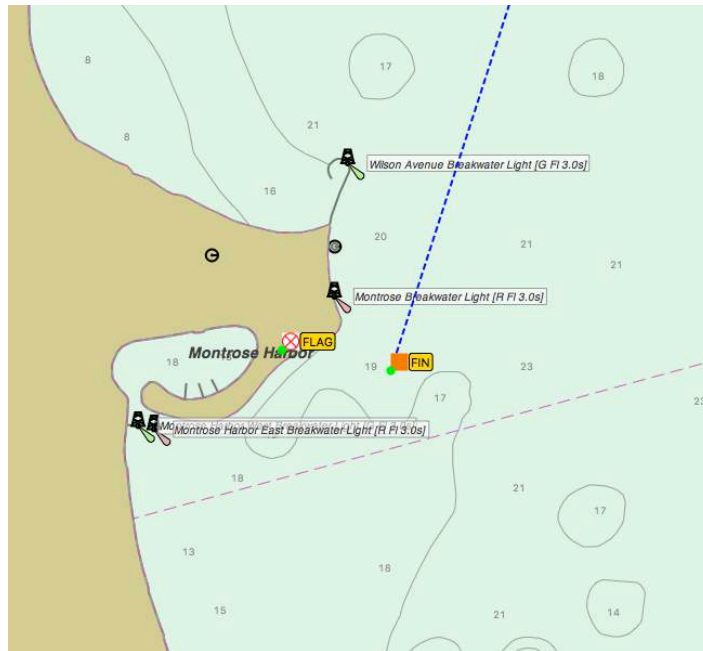
10. FINISH

10.1. The following modifies Sailing Instruction #10

10.2. Sail number must be displayed on the shore side of the boat at the finish. This display may be on the main sail and or a sail number board. The material used in the construction of the sail number board is optional.

10.3. No yacht finish report shall be required. Boats are to contact the race committee on channel 78 approximately one half mile before they finish. Upon finishing boats are required to contact the race committee and report their finish time according to GPS time and shall receive confirmation from the Race Committee that they have finished.

10.4. Finish Diagram



PRESENTED BY

